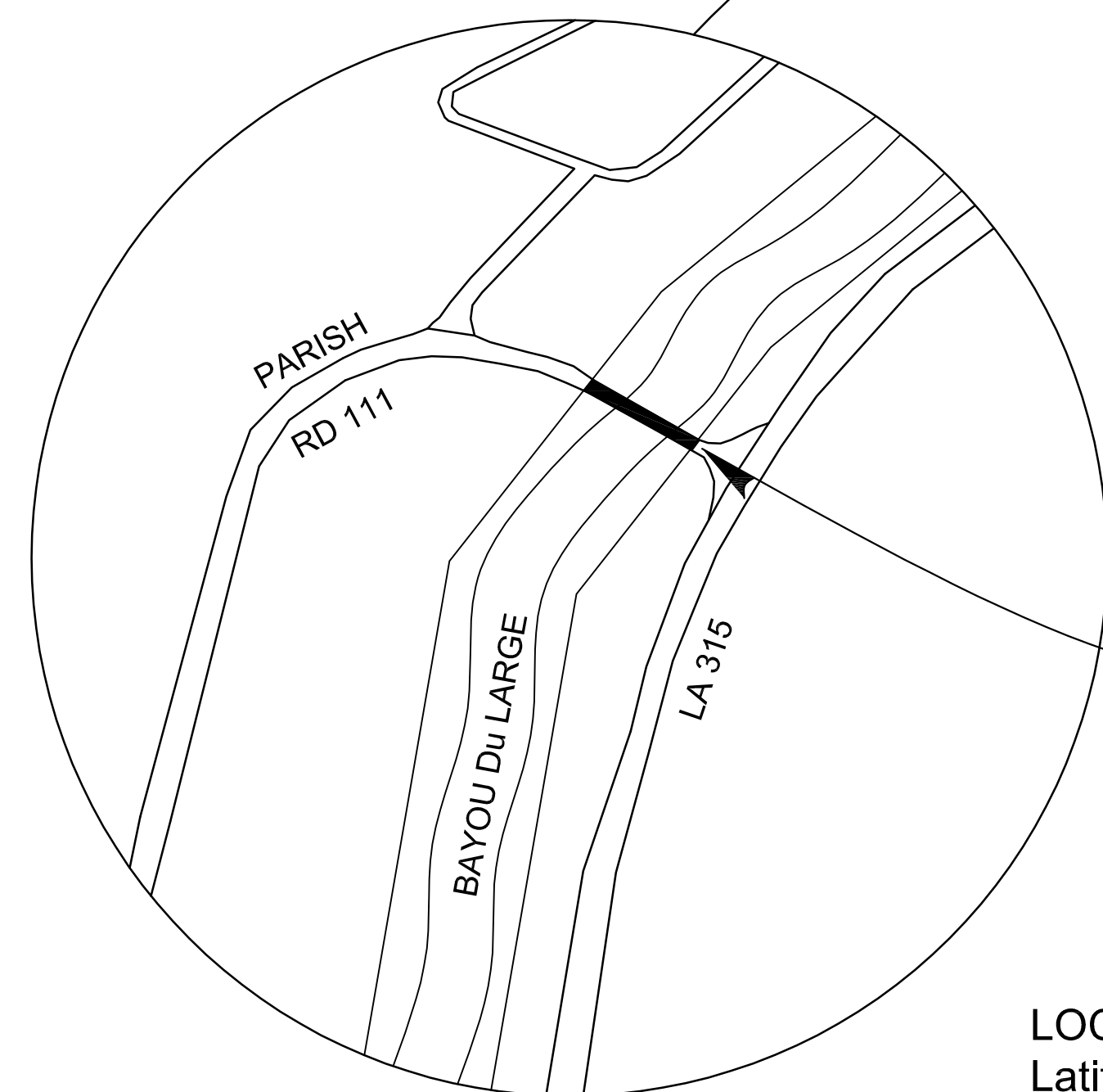
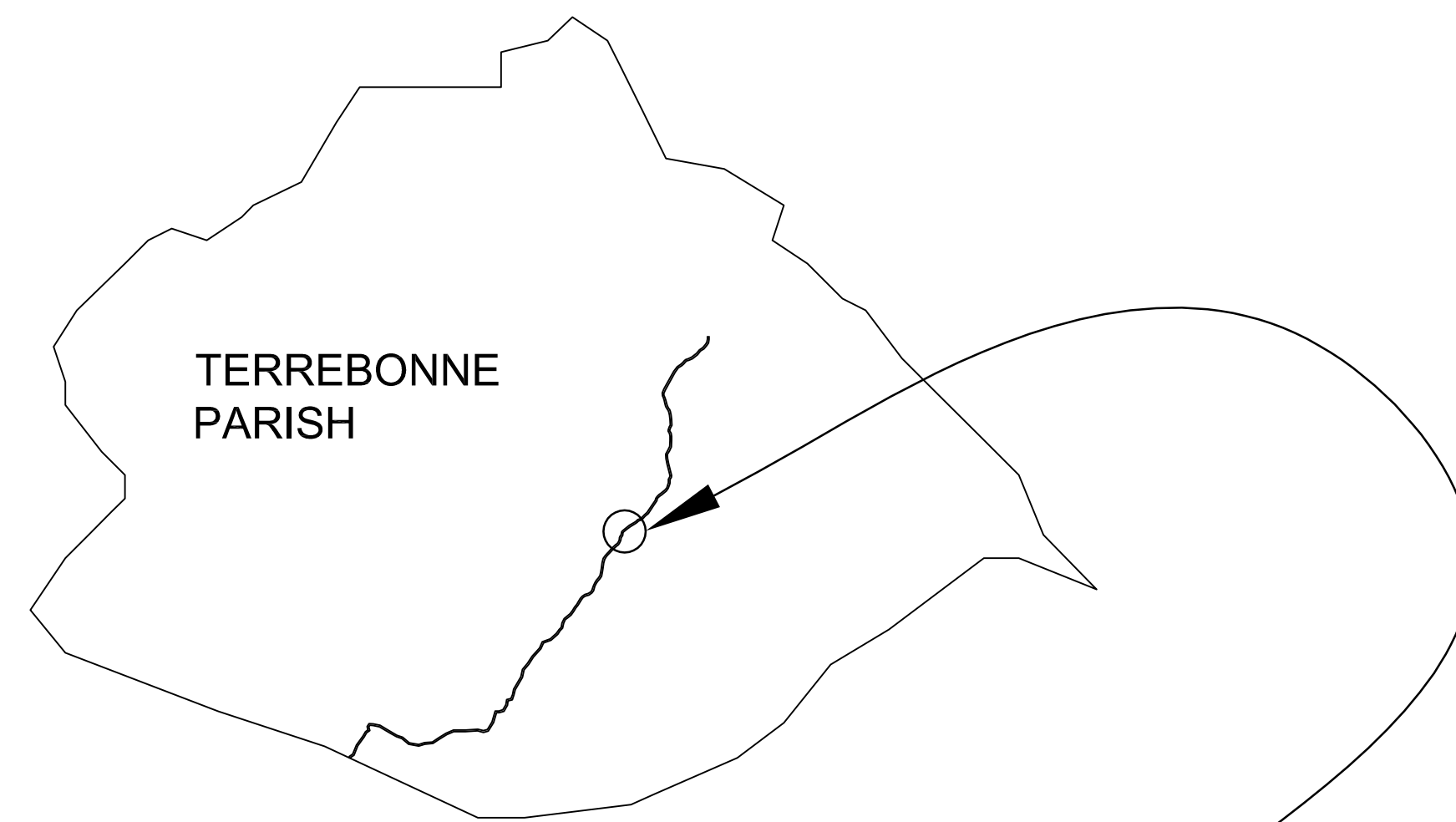


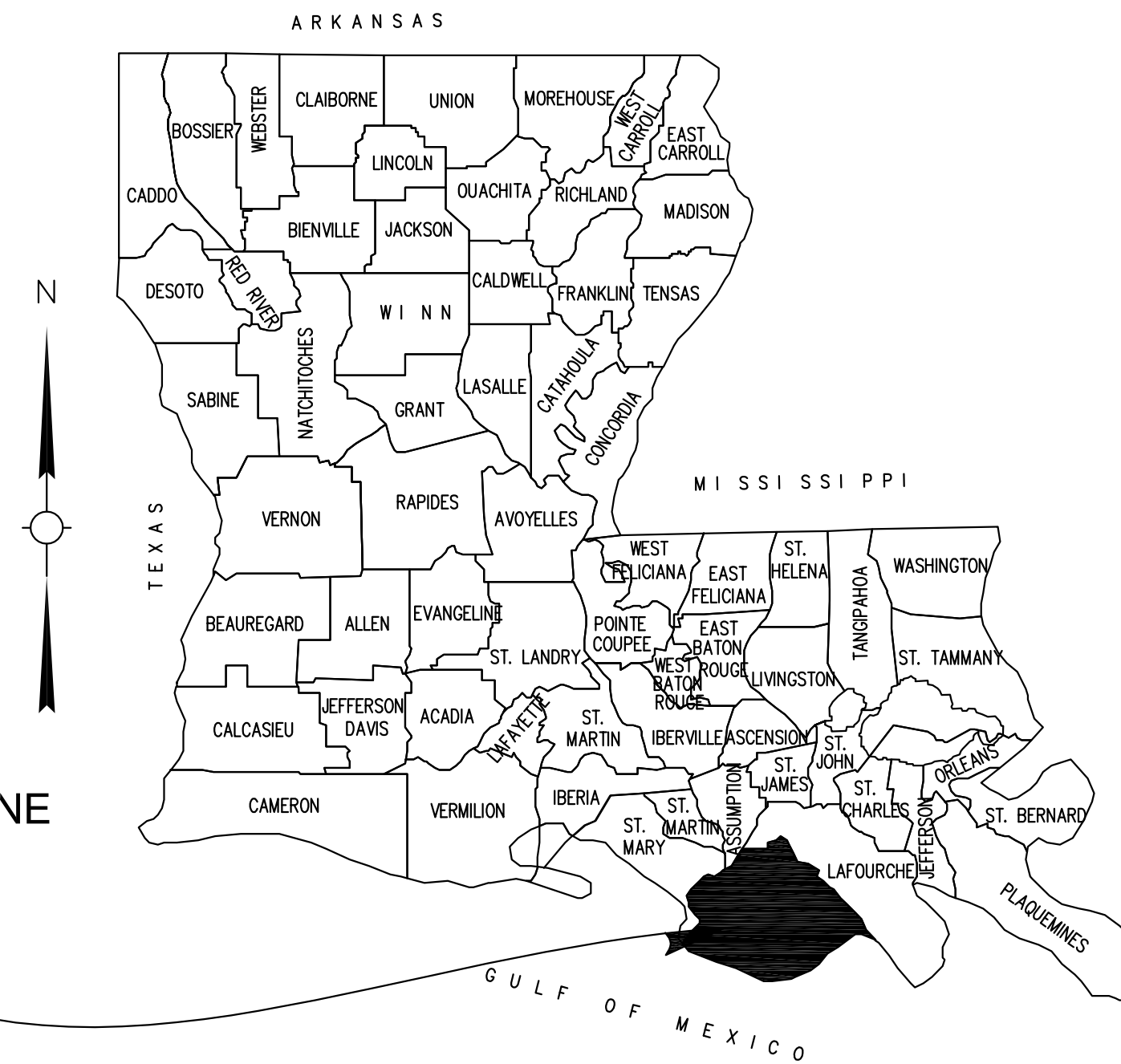
# TERREBONNE PARISH ROAD NO. 004 BRIDGE



LOCATION MAP  
 Latitude: 29.409706 North  
 Longitude: -90.786326 West

TERREBONNE  
 PARISH ROAD No. 004  
 BRIDGE

TERREBONNE  
 PARISH

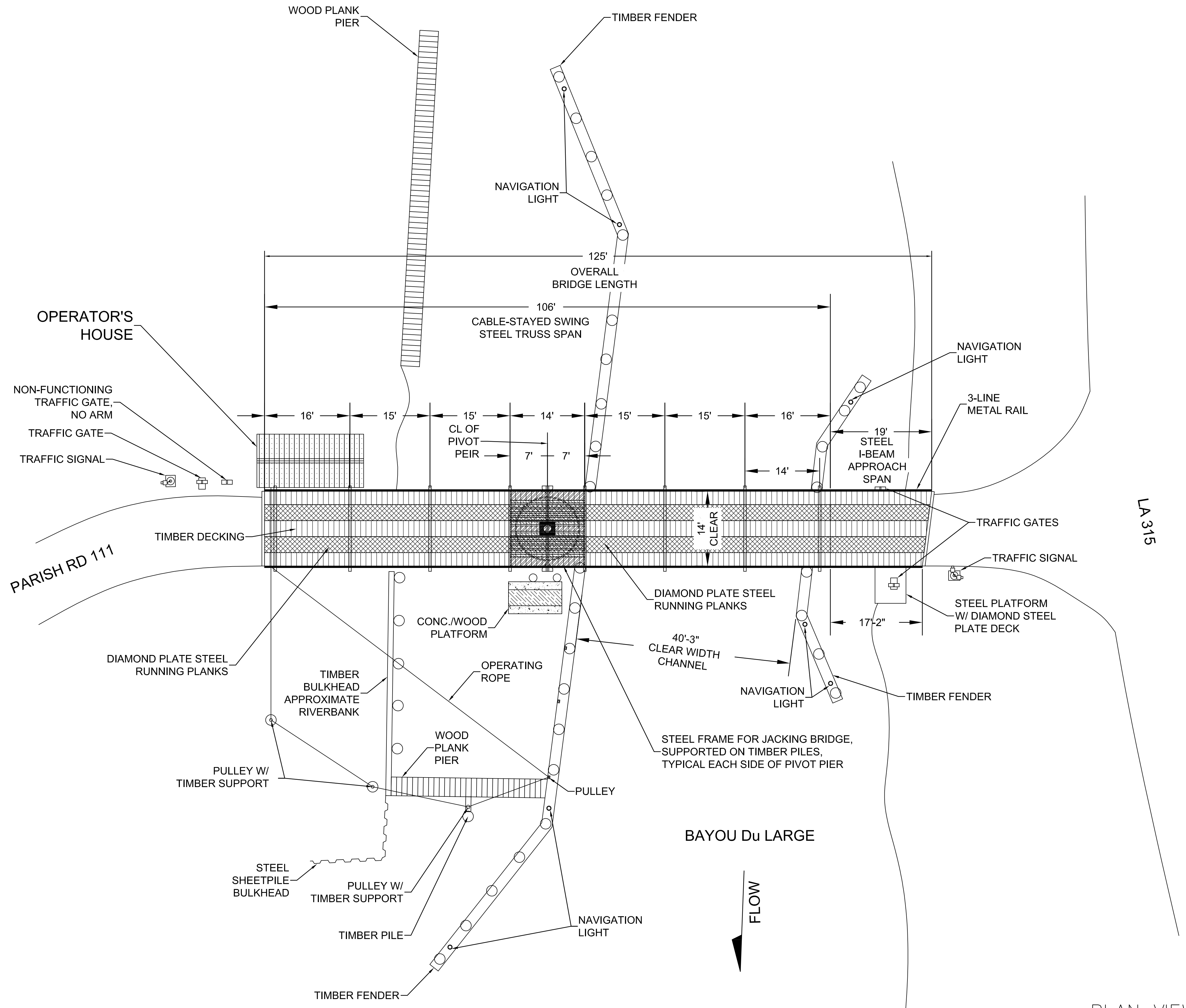


LOUISIANA

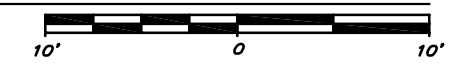
The Terrebonne Parish Road No. 004 Bridge (Bridge Recall No. 200865), completed in 1959, is a cable-stayed swing bridge significant as an important example of a movable bridge type. Its significance is demonstrated by the presence of distinctive engineering and design features which is characterized by a truss swing span, center-bearing turning mechanism, pivot pier, and tower structure above the pivot pier with cables that support the bridge in open position. This bridge was determined eligible for listing in the National Register of Historic Places in 2013 under Criterion C: Design/Engineering at the state level of significance.

This documentation was prepared to fulfill Stipulation IX.5 of the Programmatic Agreement Among the Federal Highway Administration, the Louisiana Department of Transportation and Development, the Advisory Council on Historic Preservation, and the Louisiana State Historic Preservation Officer Regarding Management of Historic Bridges in Louisiana, dated August 18, 2015 and executed September 21, 2015. The Louisiana Department of Transportation and Development (LADOTD) retained Mead & Hunt to prepare this document. It was prepared by Robert M. Frame and Christina Slattery, Senior Cultural Resource Specialists, of Mead & Hunt, Stephen V. Estopinal, P.E., P.L.S. and Trenton Iglehart, Geodetic Analyst, of SJB Group, LLC. Dietrich Floeter completed the photography.

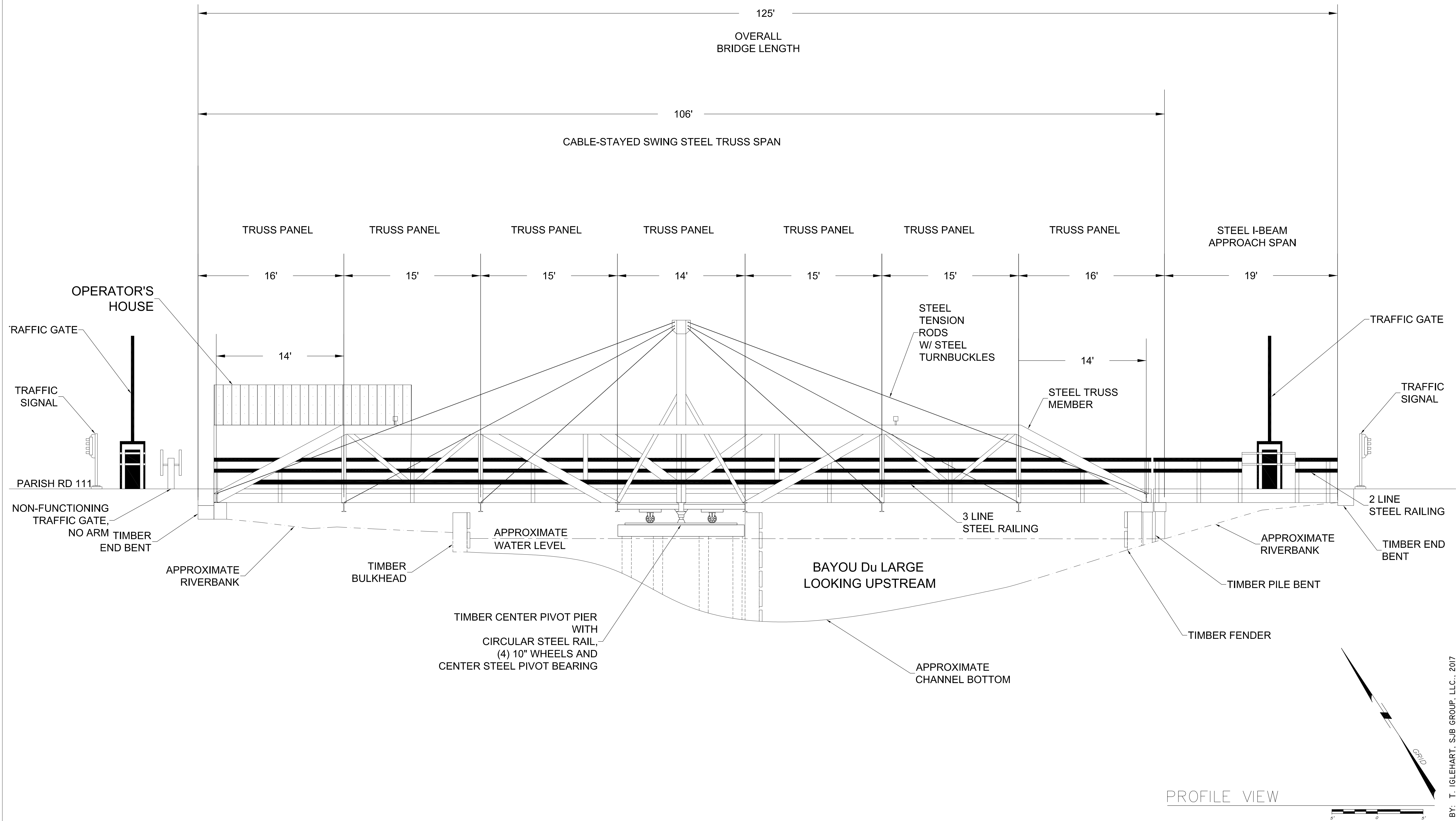
These measured drawings were prepared based on a site visit to complete laser scanning of the bridge, with selective hand measuring in the field to verify measurements.



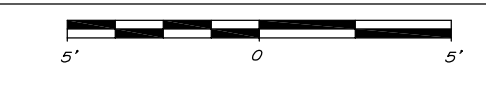
PLAN VIEW

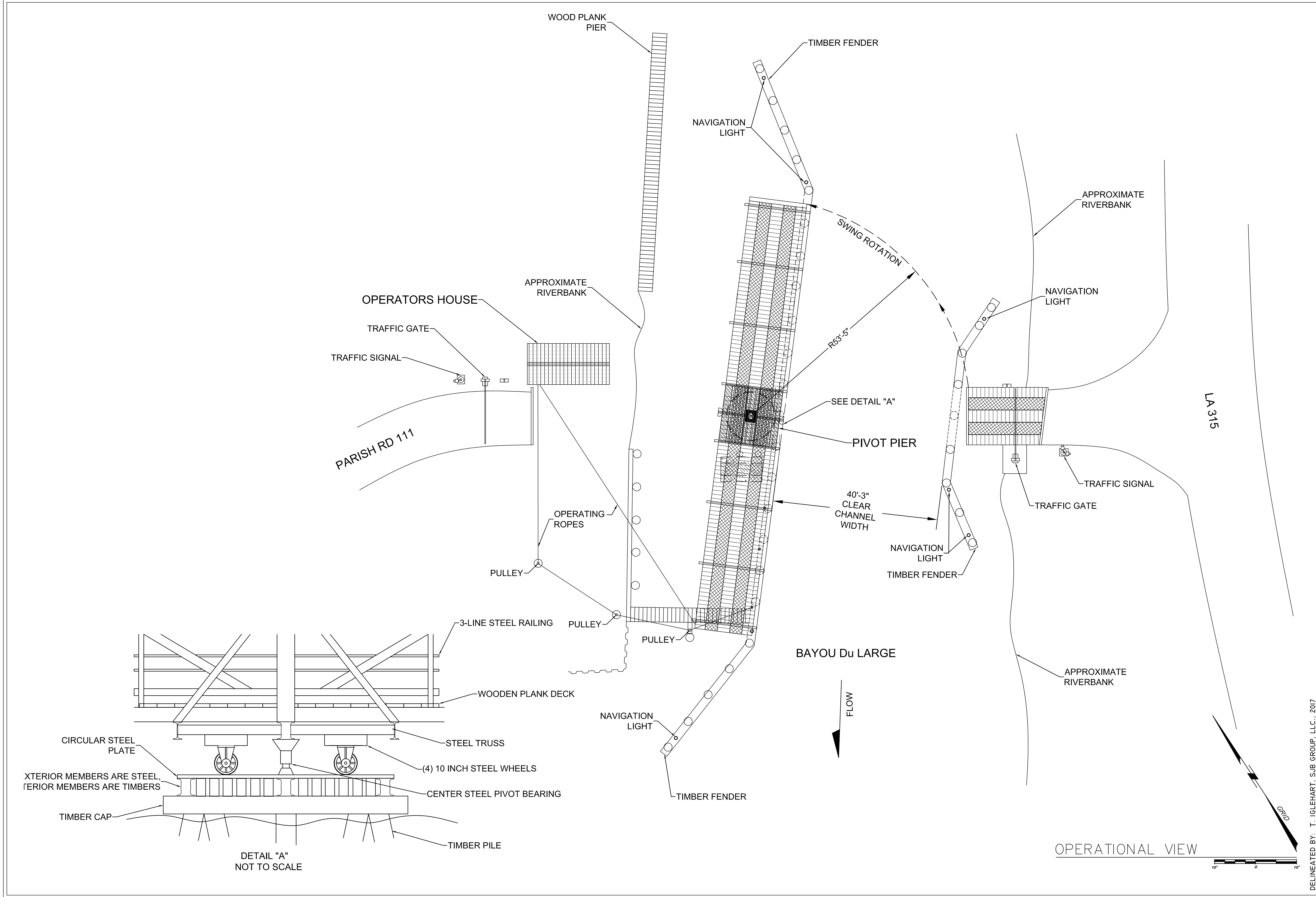


# REPRODUCED PLEASE CREDIT THE HISTORIC AMERICAN ENGINEERING RECORD, NATIONAL PARK SERVICE, NAME OF DELINEATOR, DATE OF DRAWING



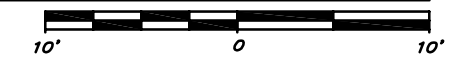
PROFILE VIEW





DETAIL "A"  
NOT TO SCALE

OPERATIONAL VIEW



# REPRODUCED PLEASE CREDIT THE HISTORIC AMERICAN ENGINEERING RECORD, NATIONAL PARK SERVICE, NAME OF DELINEATOR, DATE OF DRAWING